

Public Rights of Way

A Globally Unique Walking Heritage









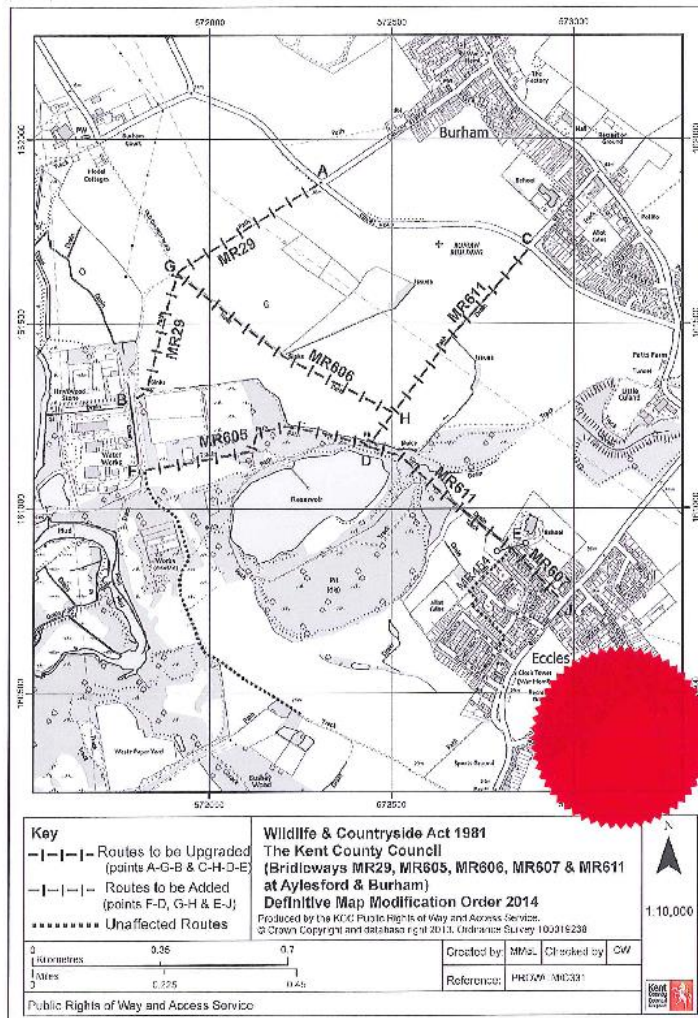


























cams_operational6 - ArcMap - ArcView

1:24,814

File Edit View Insert Selection Tools Window Help XGApps

Editor Task: Create New Feature Target:

Drawing Arial 10 B I U

OK 568462.54 171444.90 Meters

Start cams_operational6 - ... Rights of Way Management 1:16 PM

Making the most of Kent's
Countryside and Coast



Countryside and Coastal Access Improvement Plan
2013 - 2017





RIVER MEDWAY TOWPATH

Aylesford to Barming Bridge

Health and Fitness

Relaxation

BIODIVERSITY

Wildlife Haven

ACTIVITY

cycling walking

Quality of Life

Nurturing

Exploration

HABITAT CREATION

Aylesford

Barming Bridge



The correct signposting and waymarking colours are




FOOTPATH
Yellow BS 08 E 51



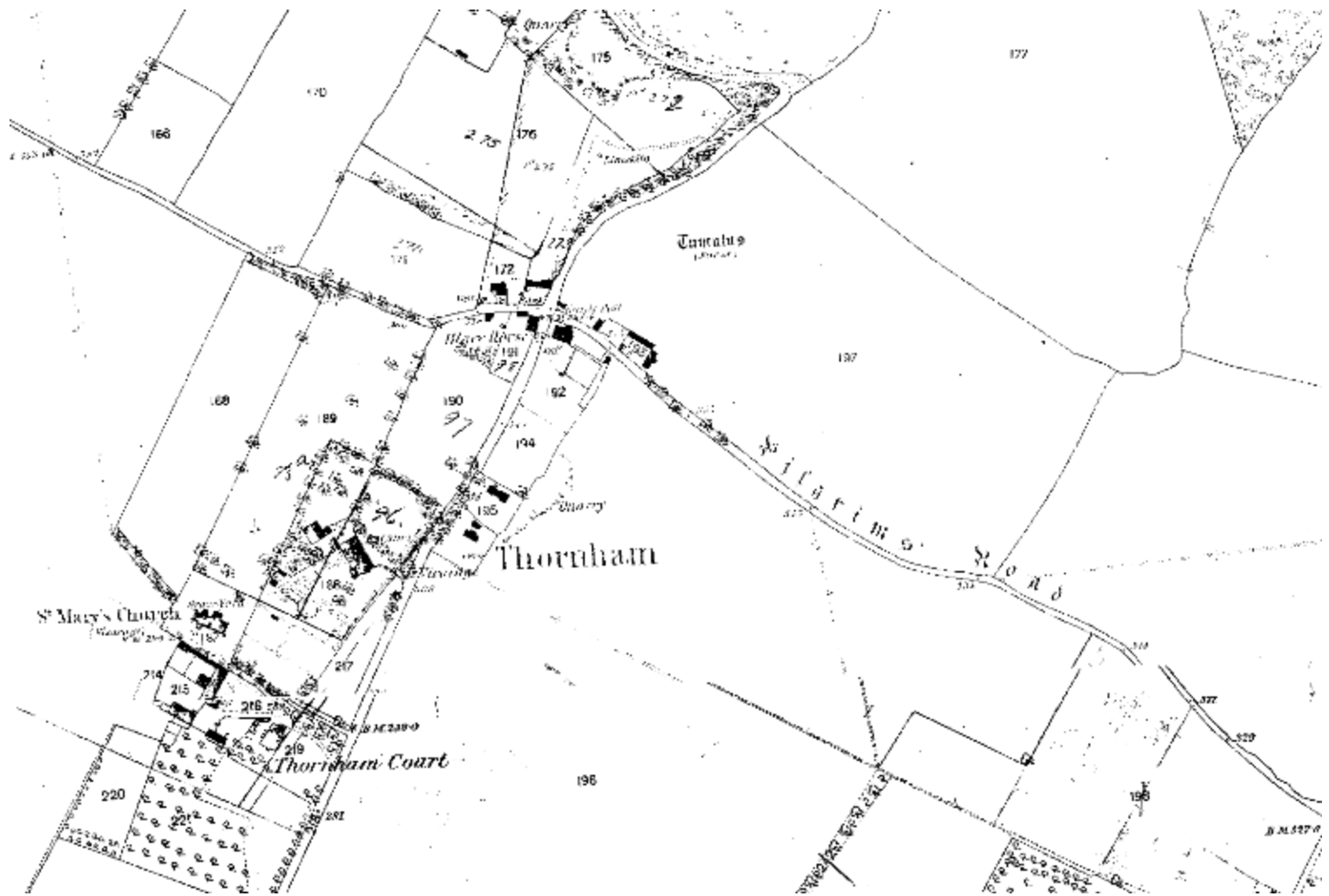
BRIDLEWAY
Blue BS 20 E 51

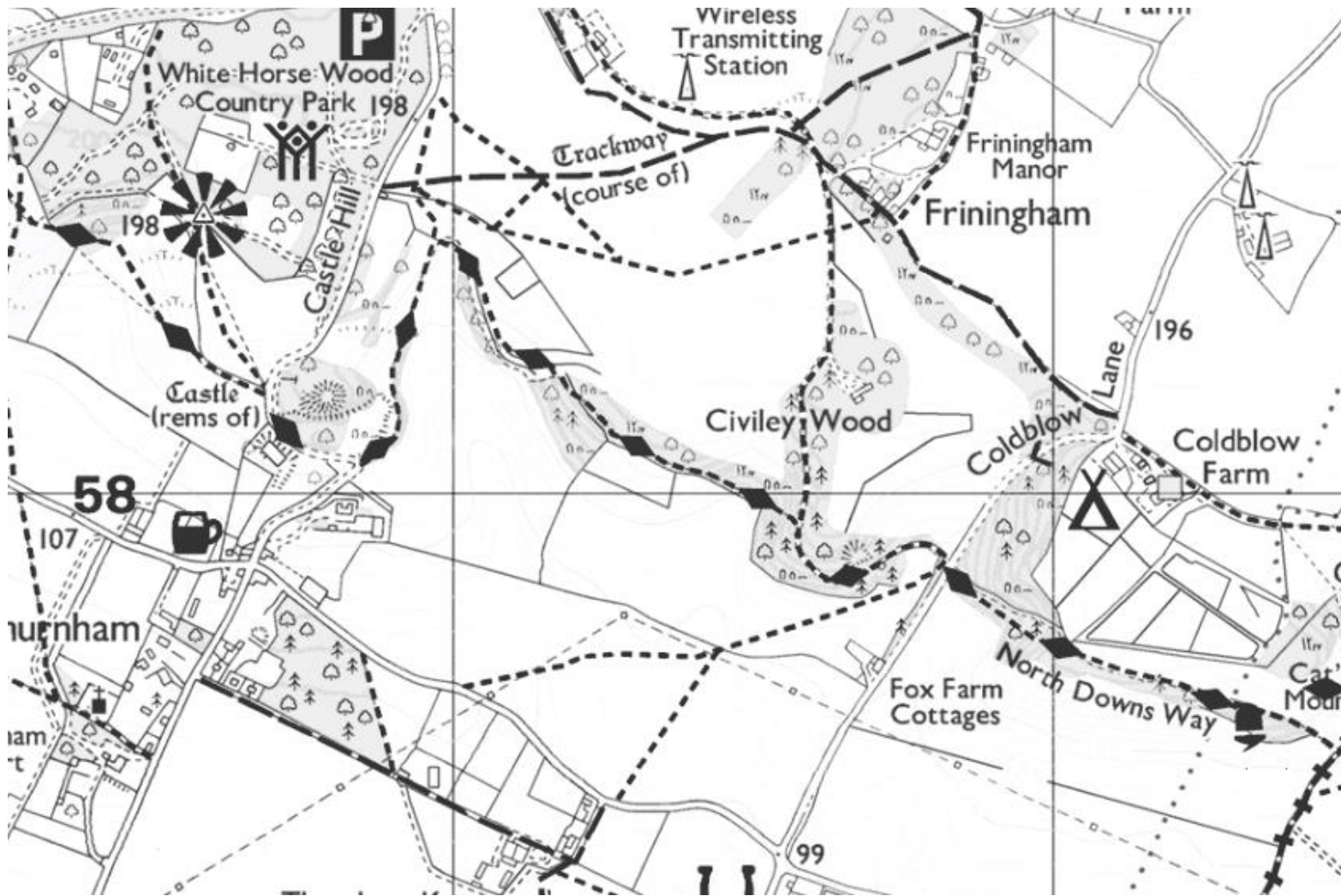


**BYWAYS OPEN TO
ALL TRAFFIC**
Red BS 06 E 55 (approx)





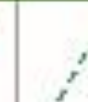

























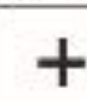















RESTRICTED BYWAYS
Plum BS 02 C 39





OS Map Symbols

 Cable-stayed bridge	 Level crossing	 Motorway	 Track on main road	 Footpath	 Byway	 National Trust or Devon, Dorset, Devonshire Park
 Cottage or house	 Parkland	 Structure	 Zone of special interest	 Building of historic interest	 Recreation ground	 Museum
 Market place	 Factory	 Public house	 Public house	 English heritage	 Wildlife Park	 Wildlife Park
 Agricultural building	 Agricultural building	 Cycle route	 Information	 Telephone	 Parking	 Public house
 Well or stone well	 Well or stone well	 Well or stone well	 Well or stone well	Sch School	PO Post office	PC Police station
 Well or stone well	 Well or stone well	 Wind pump, wind generator	 Windmill	 Well or stone well	FB Fire brigade	W Spr Well/spring
 Well or stone well	 Well or stone well	 Well or stone well	 Well or stone well	 Well or stone well	 Well or stone well	 Well or stone well





Graham Rusling

graham.rusling@kent.gov.uk

03000 413449