



Regione Umbria



Workshop in UMBRIA
Todi/Bevagna June 3rd-5th

ACCESSIBILITY

DESIGN

SOCIAL RELATIONS

INFRASTRUCTURES

PERIURBAN AGRICULTURE

ALTERNATIVE MOBILITY

SERVICES TO THE COMMUNITY



INTERCONNECTIONS

RECYCLING

NEW USES

PROJECT

L
A
N
N
I
N
G

STRUCTURING

DECONSTRUCTION

NEW LANDSCAPES

NEW FORMS

ETC....ETC....ETC....ETC....ETC...ETC...ETC...ETC...ETC...ETC...ETC...

Agenda draft

June 2nd – ARRIVAL IN FOLIGNO

Optional

20.00 Dinner for those arriving at

June 3rd – TODI by bus (50 min)

Location: Ciuffelli agricultural school, TODI

9.00 Institutional welcome greetings:

- Municipality of Todi, welcome greetings by the Mayor
- Regione Umbria, Francesco Grohmann, Forest Service Manager and UL2L project manager
- Agricultural Institute, presentation of the school

10.00 Starting of the meeting of international steering group (including coffee break)

13.00 Lunch offered

14.00 The workshop starts:

Antonello Turchetti Presentation of the work done with the students and videos of the laboratory

14.30 Feedback from laboratory participants

15.00 Workshop with partners

16.00 Arch. Marco Spaccatini - project “the landslide park” (measure 7.6.2): short indoor presentation

16.20 Visit of the city, the hill of Todi and the project area

18.30 RETURN TO FOLIGNO

20.00/20.30 Dinner

June 4th – BEVAGNA by bus (15 min)

8.30 Departure for Bevagna

9.30 Institutional welcome greetings:

Mayor of Bevagna, Councilor of Bevagna, Regional Councilor Cecchini

9:50 Gruessen Brief Presentation of the UL2L Project ...

10.10 Design and accessibility: Good Practices, introduction - Mariella Carbone

10.30 Alessandro Bruni - Spello projects: The hybrid park and olive bend

10.50 Andrea Pochini - Bevagna project: In Bevagna-archeological-historical park of Clitunno Teverone Timia)

11.10 Umbria internal areas project - Cristiana Corritoro

12.00 Projects presented by partners and stakeholder partners

13.00 Lunch offered

14.00 the workshop continues... Design and accessibility: Good Practices

14/ 19.00 Excursion

Bevagna: il Carapace - the works of art in the landscape

Bevagna: study area /historic center

Demonstration of the Gaite, festival of historical re-enactment of medieval life

20.00 Dinner in a tavern offered

RETURN TO FOLIGNO

June 5th – EXCURSION by bus

Spello: study area guided by cooperative La Semente

Trevi: study area and the garden guided by

Foligno: study area and garden in Foligno

16.00 the workshop ends



FOLIGNO June 2nd
ARRIVAL AND ACCOMODATION



Todi June 3rd
Workshop starts...

An aerial photograph of a rural landscape. In the center-left, a cluster of buildings is circled in red, with a red arrow pointing to it from the text above. The landscape is a patchwork of green fields, some with visible crop rows, and clusters of trees. In the upper right, a larger town or village is visible, featuring a prominent church spire. The overall scene is a typical Italian countryside.

AGRICULTURAL SCHOOL "CIUFFELLI"

Todi June 3rd
Workshop location...

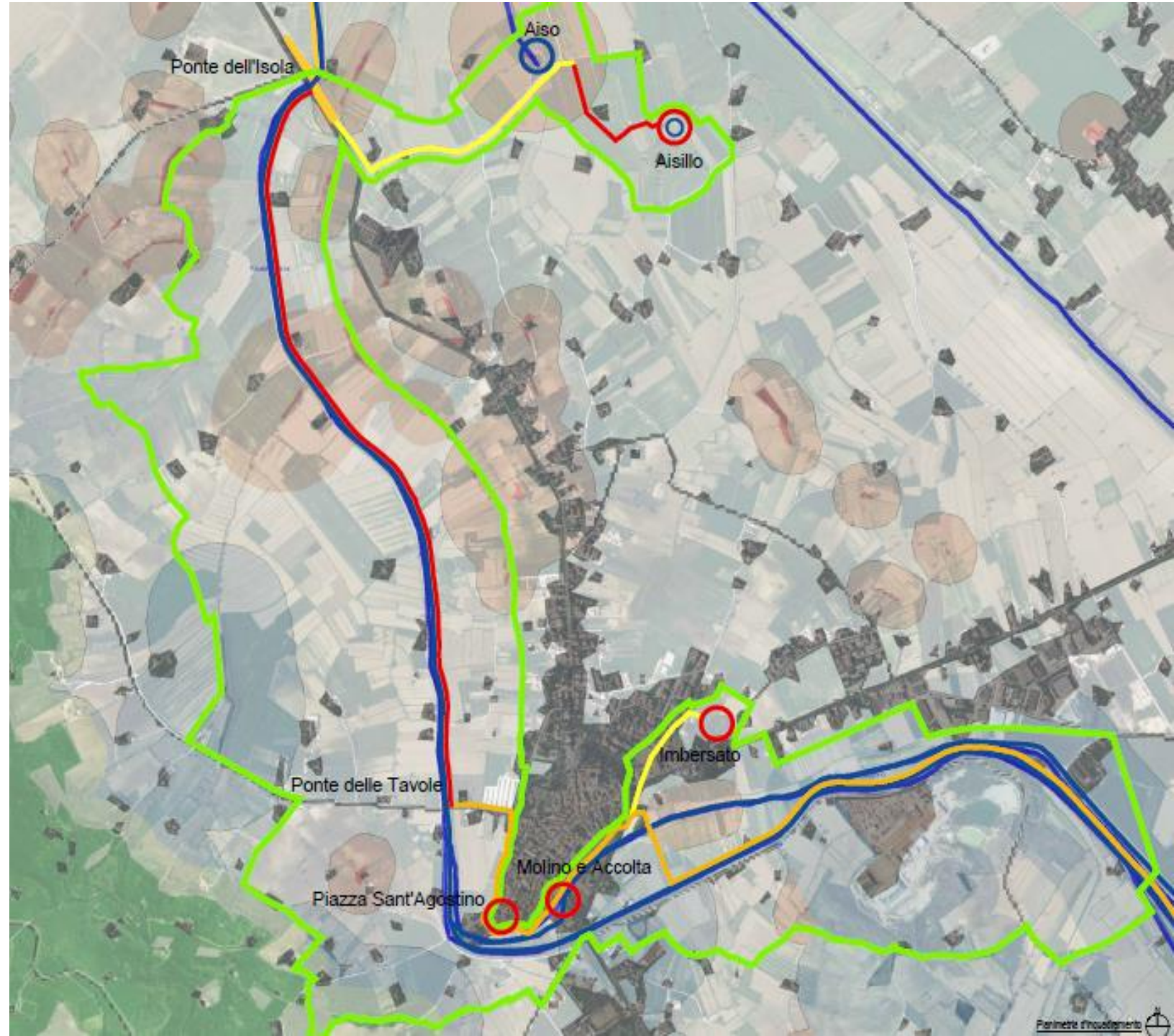
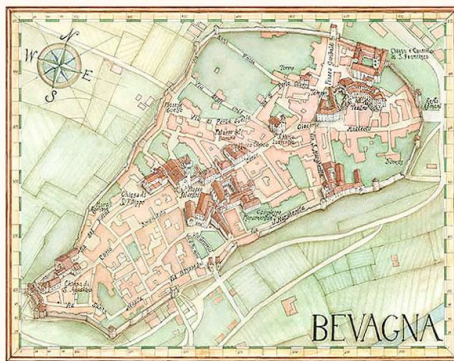


Bevagna June 4th
The Workshop continues...

It is the ancient Mevania placed on the Roman consular road "Via Flaminia".

The present city has kept its medieval aspect, still preserves in its streets the Roman traces (*cardini and decumani_Ippodameo's pattern*). The town, surrounded by walls is rich in monuments and historical testimonies.

The project "ARCHAEOLOGICAL HISTORICAL FLUVIAL PARK" provides for the redevelopment of areas in the periurban landscape, outside the walls, along a historical-environmental path that is told following the course of the waters in the agricultural territory. In the project the environmental, historical and archaeological "traces" intersect and interact even at a distance via a cycle and pedestrian path.



CULTIVATORS /GROWERS OF INTENTS

Therapeutic assistance, social entrepreneurship and business innovation in the Spello countryside: the heart of Umbria.



STAKEHOLDERS: *work in progress*



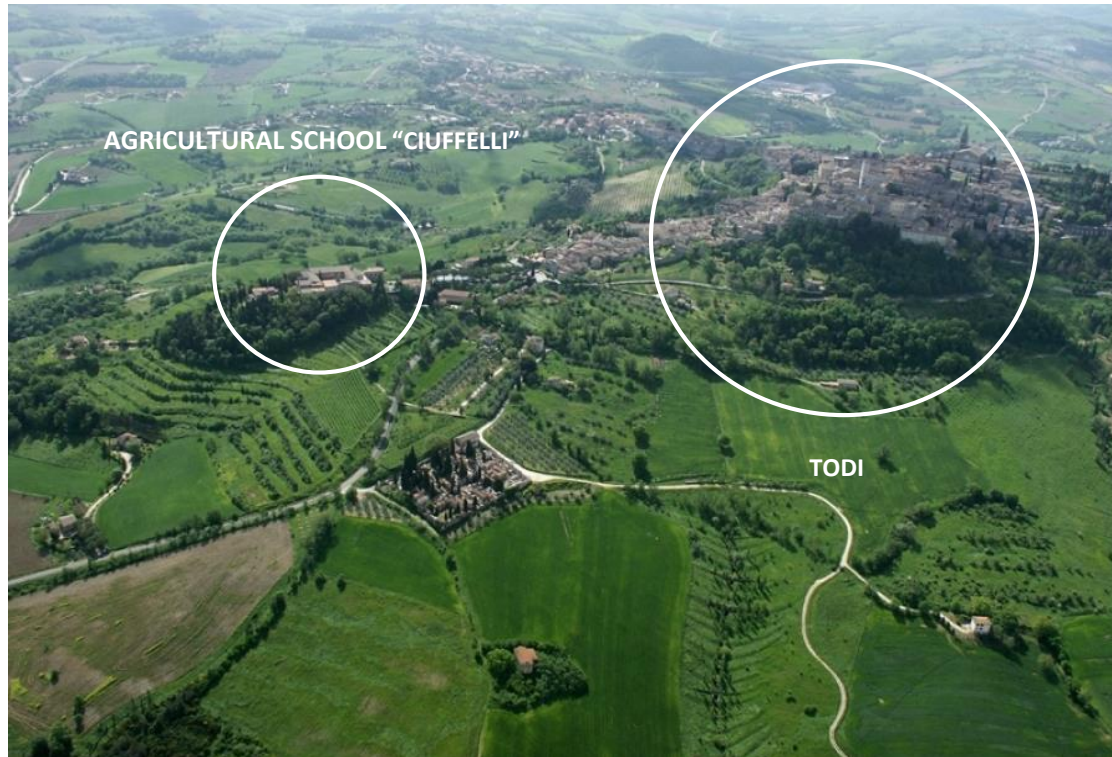
In the UL2L project Umbria plans to work, through "design" laboratories, involved in the elaboration and implementation of the concerted action plans, with local institutional partners and socio-economic actors, professionals and associations with different backgrounds and experiences for a comparison on new uses and functions of public open spaces, especially in landscapes of proximity to urban centers, in relation to rural diversification, biodiversity, social inclusion and urban renewal. In particular, it intends to involve the 10 municipalities (Foligno, San Giustino, Spello, Trevi, Orvieto, Bevagna, Allerona, Todi, Pietralunga, Sellano) and the professional technicians who are carrying out projects relating to the redevelopment of peri-urban areas. The work program foresees a first meeting where the objectives and expected results of the project will be discussed, regular meetings with the different public actors will follow. The development of the action plan will be based on the results of the meetings and on the evaluation of international exchanges compared to examples and good practices. The group will build the guidelines for the design of the network of interventions developed at territorial level able to reduce the situations of deterioration

and trivialization detected, revitalize residual and marginalized tissues and territories, protect and recover signs and historical elements of the landscapes, enhance a formal and functional point of view of rural landscapes, defining an overview and strengthening forms of cooperation between local realities.

The work also intends to explore the opportunities, strengths and criticalities that such a complex process entails, in order to capture from the experiences underway useful indications to contribute to the improvement of the policies and programs of regional development of the future programming, on the theme redevelopment and enhancement of the rural landscape, in urban and peri-urban open spaces.

Of great interest for the development of the project is also the point of view of those who experience the landscape daily and enjoy it and those who, like the younger generation, will in the future "take delivery" and take care of it, with its values and its critical points and contradictions. Therefore, to grasp the perception and suggestions of the new generations it was decided to involve the students of an agricultural high school inserted in the periurban context of the municipality of Todi (one of the municipalities that is developing a redevelopment project) as a stakeholder, also by virtue of subjects studied and of the work that the students will carry out in the future, so tied to the practices of use and management of the rural landscape. The mode of involvement envisaged is that of the laboratory to be implemented through week extracurricular meetings,

to be held presumably from February to May 2019 at the headquarters, with the presence of a maximum of 15 students. The workshops will be managed by a facilitator through innovative and creative forms (with medium photos and video) aimed at stimulating narratives and visions useful for the construction of qualitative maps and future expectations with respect to the themes proposed by the project.





Waiting for you in Umbria...

Symbol photo for the advertising
campaign of the umbria region
"sensational Umbria"
by Steve McCurry



Regione Umbria

