

Umbria Region - ACTION PLAN:

Umbria Region continued and completed the implementation of AP and its monitoring, discussing the results with the relevant regional stakeholders and beneficiaries.

In particular:

As for ACTION 1: Building a participatory planning process between local authorities, planners and the Region concerning the Nera River cycle-track project

1. Due to the Covid19, from June 2021 to the end of the implementation, the project phases were discussed with the Municipality of Narni through online meetings. The municipal administration presented the progress of the project and how the elements indicated by the regional structure had been incorporated into the project.



*2. Due to the pandemic the **awareness seminar** (step 4 of the Action Plan) was organized in collaboration with the Municipality of Narni as an asynchronous webinar in October. In addition to the project, good practices and explorations of similar topics in the region were presented to compare common projects.*

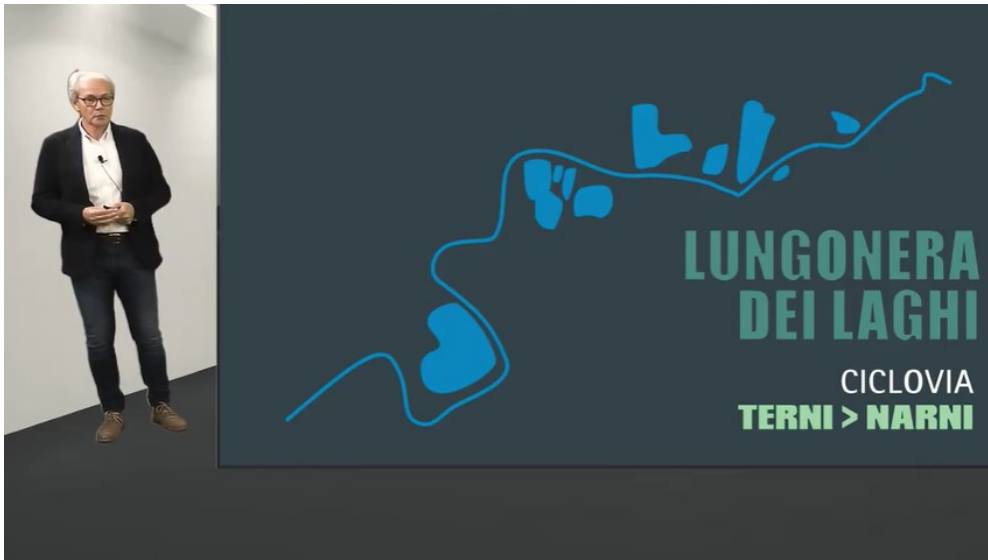
1

BUONE PRATICHE

di

Antonio Zitti

*Architetto, Responsabile Gestione e
Organizzazione del territorio
Comune di Narni (Terni)*



Strumenti evidenziatori | Info del Presentatore | Risorse

INDICE NOTE

Cerca

1. Buone pratiche webinar 1

2. Fine

Itinerario ciclabile del Nera

RETE DI MOBILITÀ ECOLOGICA REGIONALE

in connessione con

Via francigena di San Francesco

Itinerario ciclabile antica via Flaminia


PERUGIA ASSISI

SPOLETO NORCIA

NARNI TERNI

1 / 2 00:00 / 15:00

PRECEDENTE SUCCESSIVO










As for ACTION 2: Triggering a capacity building process at regional level aimed at addressing the priority themes for Umbrian peri-urban landscapes into urban planning policies

Due to the Pandemic Umbria Region organized the workshops as asynchronous webinars, to provide capacity building for local administrations, technicians. The number of workshops became 7 instead of 4 in the action plan, in line with the objectives of the peri-urban landscape study. The webinar were recorded till the end of November and will be available online for an extended period of time: for 1 year on the SUAP (Regional Agency) platform and then later on the communication channels of the Umbria Region (youtube and institutional channels).

Tutte le categorie Tutti i tipi di corso Tutti gli anni [Applica filtro](#) [Aziona filtri](#)

Tutti i corsi aperti Nuovo In itinere Completato

Tutti i corsi

<p>WEBINAR 1 Infrastrutture e paesaggio <input checked="" type="checkbox"/></p>  <p>C3660 PROGETTO LANDSCAPES</p> <p><input type="checkbox"/> STUDENTE</p> <p>Data di chiusura: 30 Oct 2022 ENTRA NEL</p>	<p>WEBINAR 2 Transizione urbano rurale <input checked="" type="checkbox"/></p>  <p>C3660 PROGETTO LANDSCAPES</p> <p><input type="checkbox"/> STUDENTE</p> <p>Data di chiusura: 30 Oct 2022 ENTRA NEL</p>	<p>WEBINAR 3 Infrastrutture verdi e connessioni ... <input checked="" type="checkbox"/></p>  <p>C3660 PROGETTO LANDSCAPES</p> <p><input type="checkbox"/> STUDENTE</p> <p>Data di chiusura: 30 Oct 2022 ENTRA NEL</p>	<p>WEBINAR 4 Paesaggi storici e archeologici <input checked="" type="checkbox"/></p>  <p>C3660 PROGETTO LANDSCAPES</p> <p><input type="checkbox"/> STUDENTE</p> <p>Data di chiusura: 30 Oct 2022 ENTRA NEL</p>
<p>WEBINAR 5 Accessibilità dei centri storici <input checked="" type="checkbox"/></p>  <p>C3660 PROGETTO LANDSCAPES</p> <p><input type="checkbox"/> STUDENTE</p> <p>Data di chiusura: 30 Oct 2022 ENTRA NEL</p>	<p>WEBINAR 6 Agricoltura periurbana <input checked="" type="checkbox"/></p>  <p>C3660 PROGETTO LANDSCAPES</p> <p><input type="checkbox"/> STUDENTE</p> <p>Data di chiusura: 30 Oct 2022 ENTRA NEL</p>	<p>WEBINAR 7 Paesaggi degradati <input checked="" type="checkbox"/></p>  <p>C3660 PROGETTO LANDSCAPES</p> <p><input type="checkbox"/> STUDENTE</p> <p>Data di chiusura: 30 Oct 2022 ENTRA NEL</p>	

MATERIALI

Materiali	
<input type="checkbox"/> Nota metodologica	<input checked="" type="checkbox"/>
<input type="checkbox"/> Modulo introduttivo	<input type="checkbox"/>
<input type="checkbox"/> Questionario ingoing webinar 1 Infrastrutture e paesaggi	<input checked="" type="checkbox"/>
<input type="checkbox"/> sigla	<input checked="" type="checkbox"/>
<input type="checkbox"/> modulo riflessioni webinar 1	<input checked="" type="checkbox"/>
<input type="checkbox"/> buone pratiche_webinar 1	<input checked="" type="checkbox"/>
<input type="checkbox"/> esplorazioni webinar 1	<input checked="" type="checkbox"/>
<input type="checkbox"/> letture di paesaggio webinar 1	<input checked="" type="checkbox"/>
<input type="checkbox"/> Questionario outgoing webinar 1 Infrastrutture e paesaggi	<input checked="" type="checkbox"/>
<input type="checkbox"/> Questionario di gradimento (scala di valutazione da 1 a 6, dove 1 è SCARSO e 6 è OTTIMO)	